

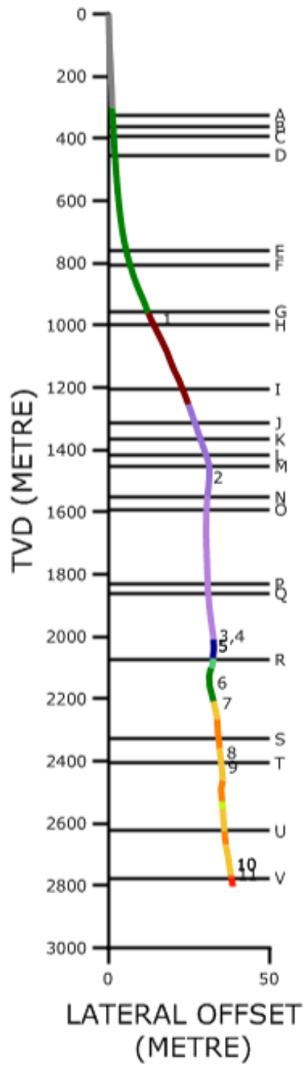

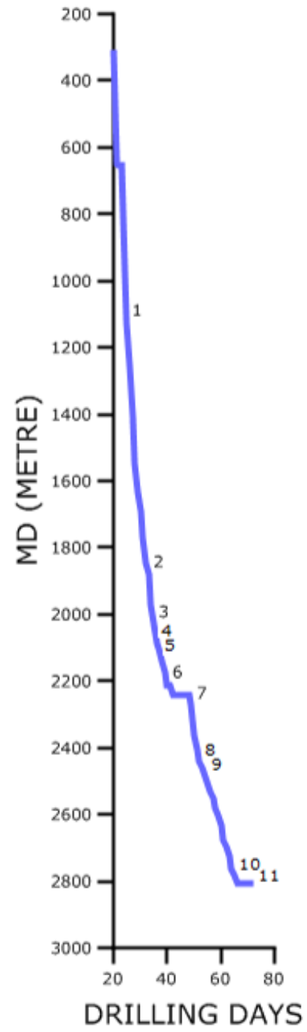

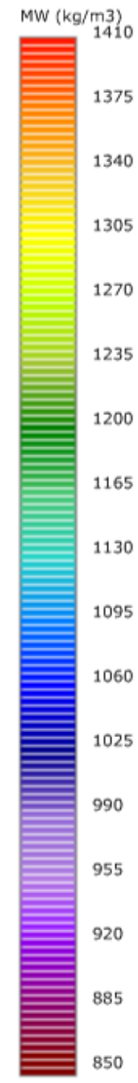

FORMATION/ZONES

A. PDDY U. KISKAT
B. CDTT V. GOLATA
C. HRMN
D. SPRTRV
E. BLSKY
F. GTHNG
G. CDMN
H. NKSN
I. FRNE
J. NRDG
K. PARDONET
L. BALD
M. CHARLK
N. BOUNDLK
O. COPLNUNC
P. HALFWY
Q. DOIG
R. MONTNEY
S. BELLOY
T. TAYLORF

Geomechanics Notes

1: Frequent ream/clean to bottom throughout entire well.
2: Tag bridge at 1535m. Ream 1520-1835m.
3: Raise mud weight to 1150 kg/m3 at 2030m.
4: 5-6 m gas flare. Begin coring at 2030m.
5: 7-8 m flare.
6: Minor loss circulation controlled with LCM. Finish coring at 2211m.
7: FIT to 20700 KPa.
8: Ream and clean/wash to bottom. 0.2 m fill on bottom.
9: Ream and clean/wash to bottom. 0.2 m fill on bottom.
10: Shut in well to circulate out trip gas.
11: 25 m flare.

Canadian Discovery Ltd.

SHELL MONIAS 04-11-081-21
100/04-11-081-21W6/00

License #:025261
Spud Date:11/1/2009
Rig Release:12/23/2009
Surface Location:100/04-11-081-21W6/00
GL:675.5 TVD:2804.3
KB:681.29 MD:2805

Project:GCWD
Created by:czhu
Reviewed by:A.FOX
Note:
IHS tops
Report quality low - depths might not be exact